

Key

- Order limits - the area within which the authorised development may be carried out
- Order land - the area within which powers of compulsory acquisition and to take temporary possession can be exercised

© Crown copyright and database rights 2018 Ordnance Survey 100019980. You are permitted to use this data solely to enable you to respond to, or interact with, the organisation that provided you with the data. You are not permitted to copy, sub-licence, distribute or sell any of this data to third parties in any form.

© Crown copyright material is reproduced with the permission of Land Registry under delegated authority from the Controller of HMSO.

This material was last updated in August 2018 and may not be copied distributed, sold or published without the formal permission of Land Registry. Only an official copy of a title plan or register obtained from the Land Registry may be used for legal or other official purposes.

May contain public sector information licensed under the Open Government Licence v3.0.



Client
THE VPI IMMINGHAM OCGT PROJECT

Drawing Title
**APPLICATION DOCUMENT REFERENCE NO. 4.4
 ACCESS AND RIGHT OF WAY PLANS
 KEY PLAN**

Status	DRAFT	Revision	004
Date	25/03/2019		
Scale	1:8,000 @ A1	Spatial Reference System	British National Grid
Drawn By	I. Maxim	Checked By	L. Hartigan
Approved By	L. Hartigan		
Drawing reference	014_VPI_IMNGHM_ARoW_KP_REV4		

This document is not to be used in whole or in part other than for the intended purpose and project for which it was prepared and provided.

Plot Date: 25 March 2019 17:10:57
 File Name: N:\GIS\Team\014_ARDCG_VPI_IMNGHM\Access and Rights of Way Plans\014_VPI_IMNGHM_ARoW_KP_REV4.mxd

Contains OS data © Crown Copyright and database right 2018.



- Key**
- Order limits - the area within which the authorised development may be carried out
 - Order land - the area within which powers of compulsory acquisition and to take temporary possession can be exercised
 - Private maintenance of new or altered access
 - Public maintenance of new or altered access
 - Trunk Roads
 - Local Authority Roads
 - Private Roads (assumed)
 - Public Right of Way (current/to remain)
 - X** Points marked with a capital letter refer to street works and powers in the Order

© Crown copyright and database rights 2018 Ordnance Survey 100019980. You are permitted to use this data solely to enable you to respond to, or interact with, the the organisation that provided you with the data. You are not permitted to copy, sub-licence, distribute or sell any of this data to third parties in any form.

© Crown copyright material is reproduced with the permission of Land Registry under delegated authority from the Controller of HMSO.

This material was last updated in August 2018 and may not be copied distributed, sold or published without the formal permission of Land Registry. Only an official copy of a title plan or register obtained from the Land Registry may be used for legal or other official purposes.

May contain public sector information licensed under the Open Government Licence v3.0.



Project
THE VPI IMMINGHAM OCGT PROJECT

Drawing Title
**APPLICATION DOCUMENT REFERENCE NO. 4.4
ACCESS AND RIGHT OF WAY PLANS
SHEET 1 OF 4**

Status	DRAFT	Revision	004
Date		Date	03/04/2019

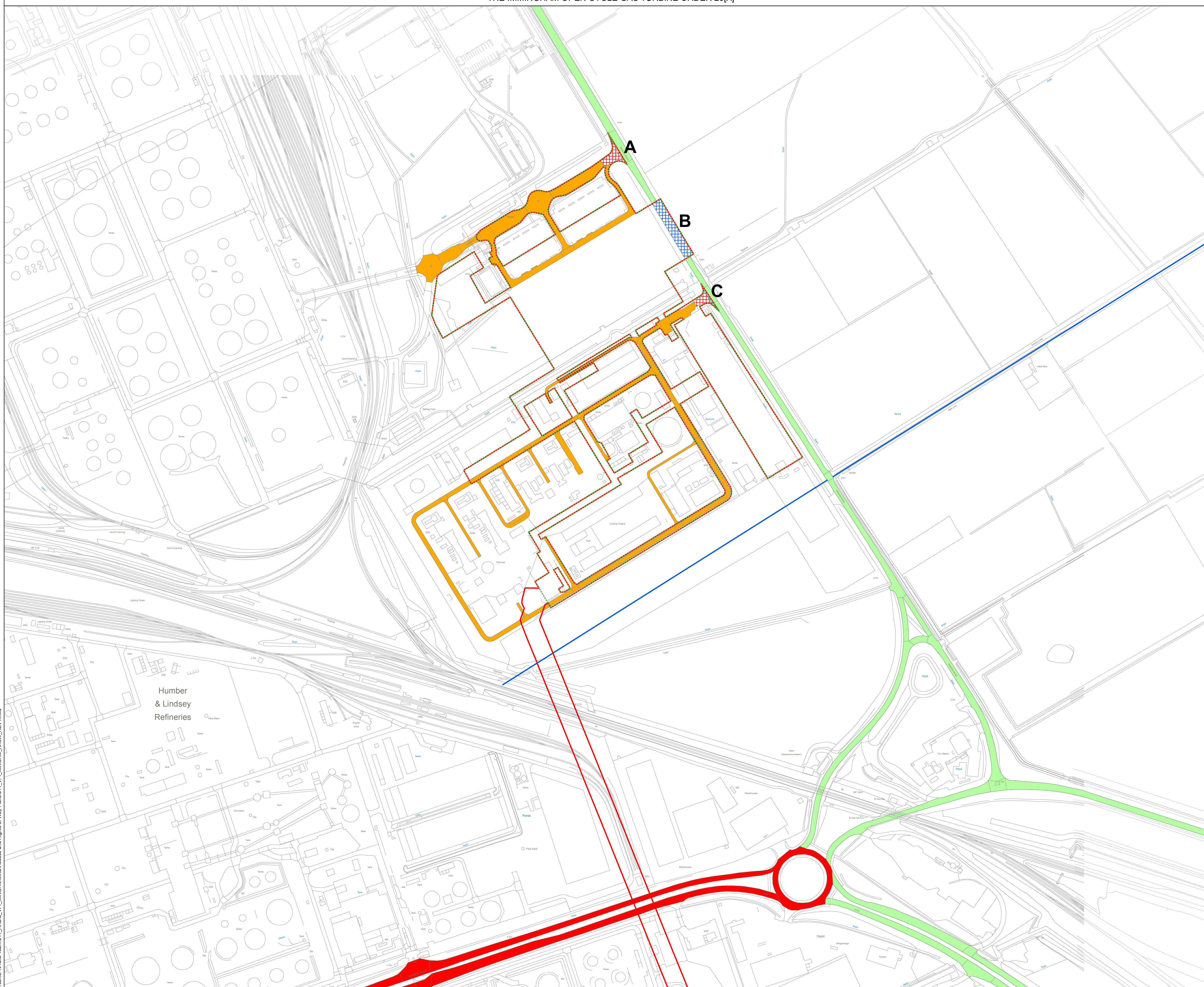
Scale	1:2,500 @ A1	Spatial Reference System	British National Grid
-------	--------------	--------------------------	-----------------------

Drawn By	Checked By	Approved By
J.Hill	L.Hartigan	L.Hartigan

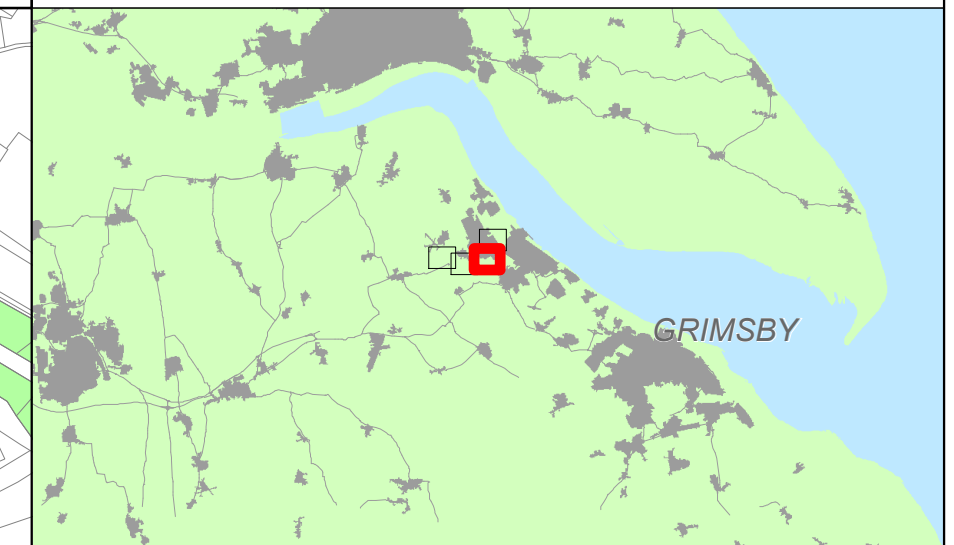
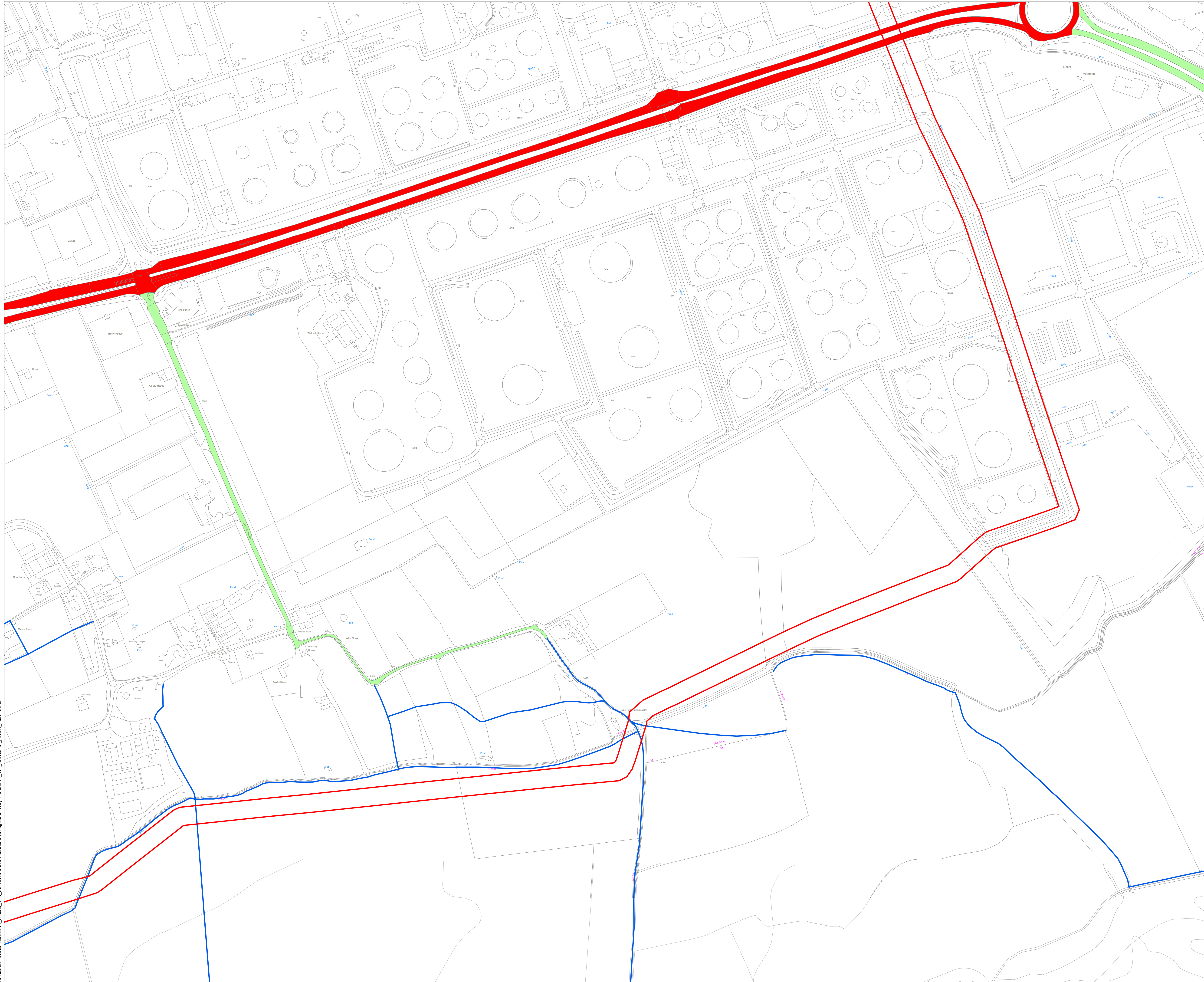
Drawing reference
014_VPI_IMMINGHAM_ARoW_REV4

This document is not to be used in whole or in part other than for the intended purpose and project for which it was prepared and provided.

Plot Date: 03 April 2019 14:46:02
 File Name: N:\GIS Team\014_ARoW_VPI_IMMINGHAM\Access and Rights of Way Plans\014_VPI_IMMINGHAM_ARoW_REV4.mxd



Humber & Lindsey Refineries



- Key**
- Order limits - the area within which the authorised development may be carried out
 - Order land - the area within which powers of compulsory acquisition and to take temporary possession can be exercised
 - Private maintenance of new or altered access
 - Public maintenance of new or altered access
 - Trunk Roads
 - Local Authority Roads
 - Private Roads (assumed)
 - Public Right of Way (current/to remain)
 - X** Points marked with a capital letter refer to street works and powers in the Order

© Crown copyright and database rights 2018 Ordnance Survey 100019980. You are permitted to use this data solely to enable you to respond to, or interact with, the the organisation that provided you with the data. You are not permitted to copy, sub-licence, distribute or sell any of this data to third parties in any form.

© Crown copyright material is reproduced with the permission of Land Registry under delegated authority from the Controller of HMSO.

This material was last updated in August 2018 and may not be copied distributed, sold or published without the formal permission of Land Registry. Only an official copy of a title plan or register obtained from the Land Registry may be used for legal or other official purposes.

May contain public sector information licensed under the Open Government Licence v3.0.

Client

Designer

Project
THE VPI IMMINGHAM OCGT PROJECT

Drawing Title
**APPLICATION DOCUMENT REFERENCE NO. 4.4
ACCESS AND RIGHT OF WAY PLANS
SHEET 2 OF 4**

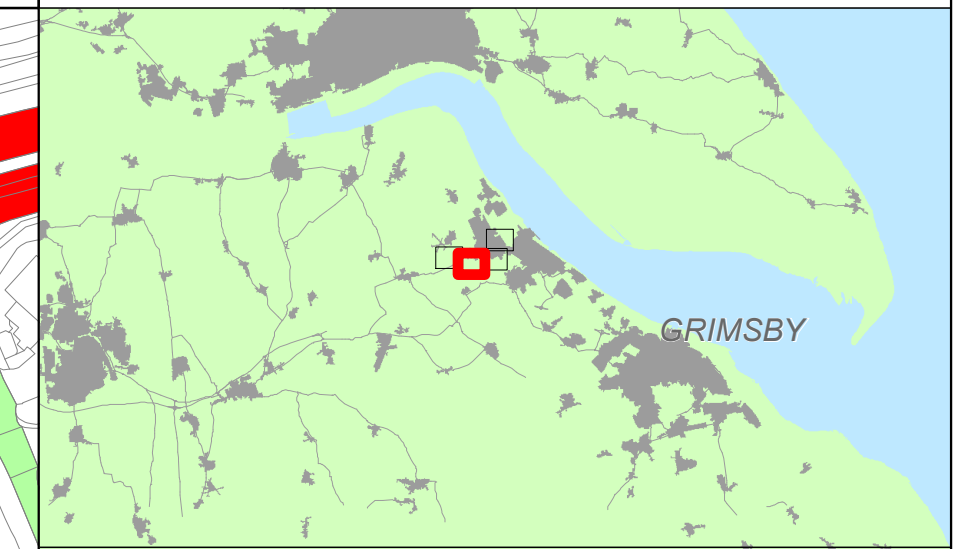
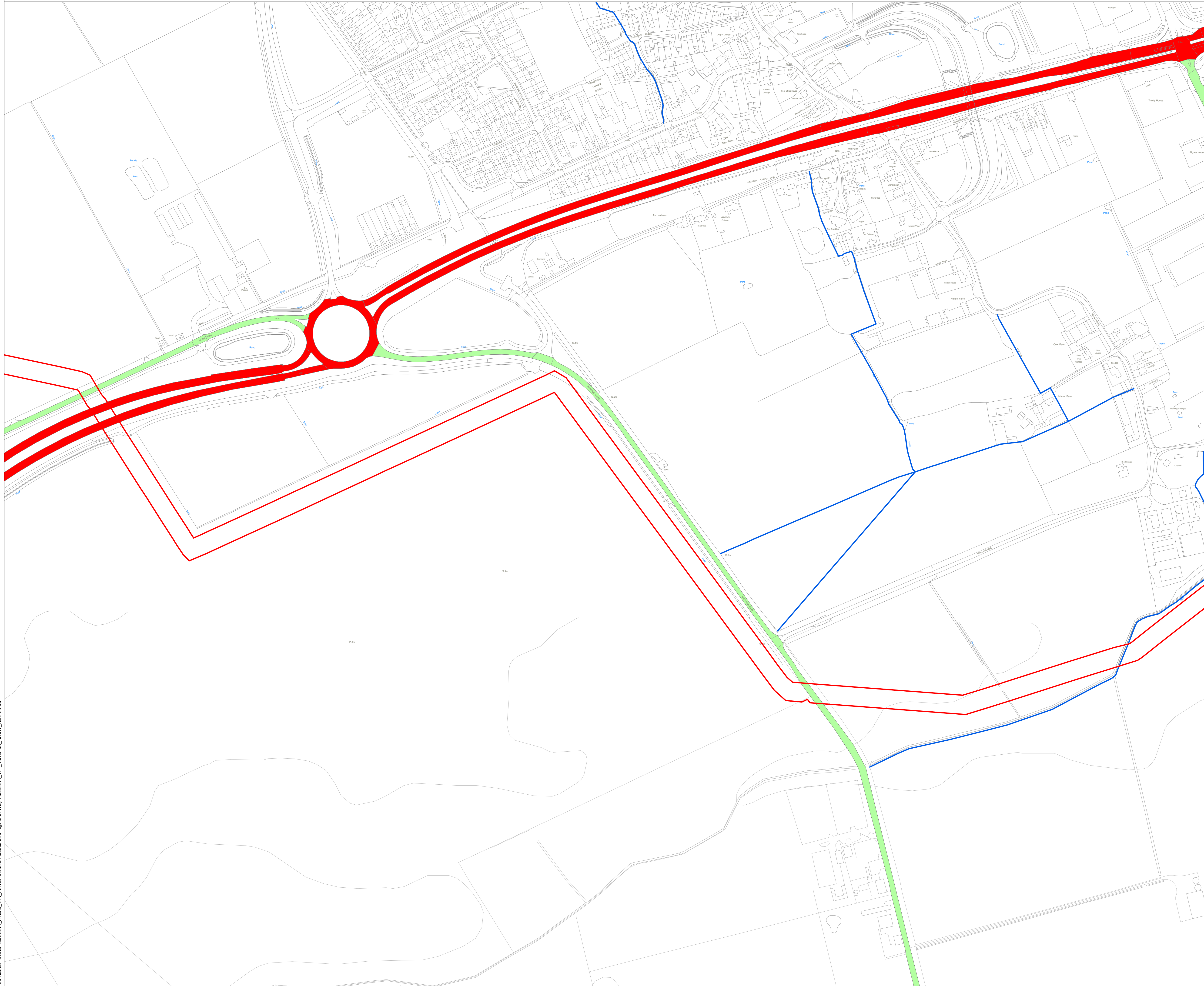
Status	DRAFT	Revision	004
Scale	1:2,500 @ A1	Date	03/04/2019
Spatial Reference System	British National Grid		

Drawn By	Checked By	Approved By
J.Hill	L.Hartigan	L.Hartigan

Drawing reference
014_VPI_IMMINGHAM_ARoW_REV4

This document is not to be used in whole or in part other than for the intended purpose and project for which it was prepared and provided.

Plot Date: 03 April 2019 14:46:18
 File Name: N:\GIS Team\014_ARO_G_VPI_IMMINGHAM\Access and Rights of Way Plans\014_VPI_IMMINGHAM_ARoW_REV4.mxd



- Key**
- Order limits - the area within which the authorised development may be carried out
 - Order land - the area within which powers of compulsory acquisition and to take temporary possession can be exercised
 - Private maintenance of new or altered access
 - Public maintenance of new or altered access
 - Trunk Roads
 - Local Authority Roads
 - Private Roads (assumed)
 - Public Right of Way (current/to remain)
 - X** Points marked with a capital letter refer to street works and powers in the Order

© Crown copyright and database rights 2018 Ordnance Survey 100019980. You are permitted to use this data solely to enable you to respond to, or interact with, the the organisation that provided you with the data. You are not permitted to copy, sub-licence, distribute or sell any of this data to third parties in any form.

© Crown copyright material is reproduced with the permission of Land Registry under delegated authority from the Controller of HMSO.

This material was last updated in August 2018 and may not be copied distributed, sold or published without the formal permission of Land Registry. Only an official copy of a title plan or register obtained from the Land Registry may be used for legal or other official purposes.

May contain public sector information licensed under the Open Government Licence v3.0.

Client

Designer

Project
THE VPI IMMINGHAM OCGT PROJECT

Drawing Title
**APPLICATION DOCUMENT REFERENCE NO. 4.4
ACCESS AND RIGHT OF WAY PLANS
SHEET 3 OF 4**

Status	DRAFT	Revision	004
Scale	1:2,500 @ A1	Date	03/04/2019
Spatial Reference System	British National Grid		

Drawn By	Checked By	Approved By
J.Hill	L.Hartigan	L.Hartigan

Drawing reference
014_VPI_IMMINGHAM_AROW_REV4

This document is not to be used in whole or in part other than for the intended purpose and project for which it was prepared and provided.

Plot Date: 03 April 2019 14:46:34
 File Name: N:\GIS\Team\014_AROW_VPI_IMMINGHAM\Access and Rights of Way Plans\014_VPI_IMMINGHAM_AROW_REV4.mxd



- Key**
- Order limits - the area within which the authorised development may be carried out
 - Order land - the area within which powers of compulsory acquisition and to take temporary possession can be exercised
 - Private maintenance of new or altered access
 - Public maintenance of new or altered access
 - Trunk Roads
 - Local Authority Roads
 - Private Roads (assumed)
 - Public Right of Way (current/to remain)
 - X** Points marked with a capital letter refer to street works and powers in the Order

© Crown copyright and database rights 2018 Ordnance Survey 100019980. You are permitted to use this data solely to enable you to respond to, or interact with, the the organisation that provided you with the data. You are not permitted to copy, sub-licence, distribute or sell any of this data to third parties in any form.

© Crown copyright material is reproduced with the permission of Land Registry under delegated authority from the Controller of HMSO.

This material was last updated in August 2018 and may not be copied distributed, sold or published without the formal permission of Land Registry. Only an official copy of a title plan or register obtained from the Land Registry may be used for legal or other official purposes.

May contain public sector information licensed under the Open Government Licence v3.0.



Client
THE VPI IMMINGHAM OCGT PROJECT

Drawing Title
**APPLICATION DOCUMENT REFERENCE NO. 4.4
ACCESS AND RIGHT OF WAY PLANS
SHEET 4 OF 4**

Status DRAFT		Revision 004
Scale 1:2,500 @ A1		Date 03/04/2019
Spatial Reference System British National Grid		
Drawn By J.Hill	Checked By L.Hartigan	Approved By L.Hartigan
Drawing reference 014_VPI_IMMINGHAM_ARoW_REV4		

This document is not to be used in whole or in part other than for the intended purpose and project for which it was prepared and provided.

Plot Date: 03 April 2019 14:46:47
 File Name: N:\GIS Team\014_ARO_G_VPI_IMMINGHAM\Access and Rights of Way Plans\014_VPI_IMMINGHAM_ARoW_REV4.mxd